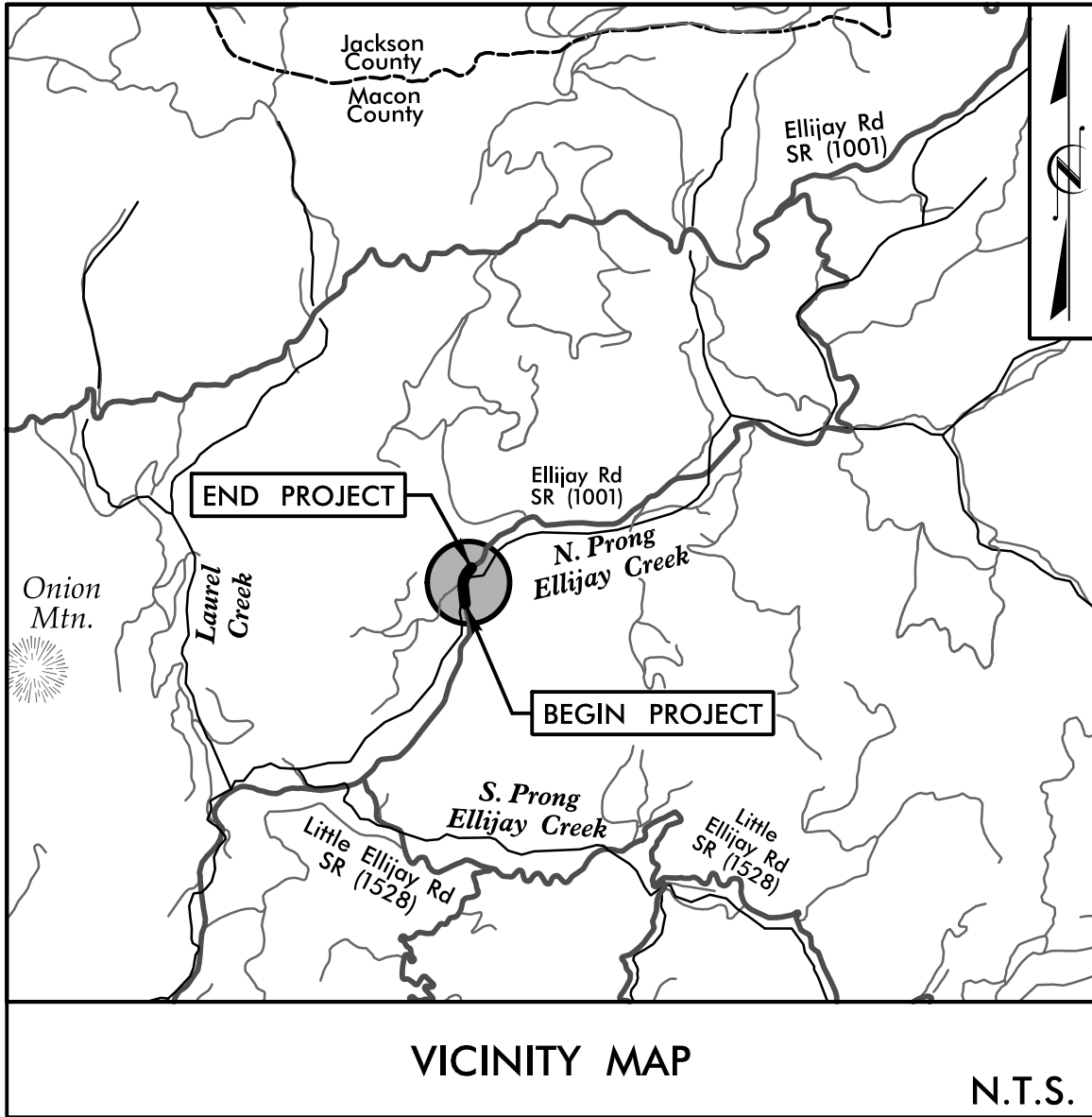


PROJECT TIP: B-6029

CONTRACT: DN01148

See Sheet 1A For Index of Sheets
See Sheet 1B For Standard Symbology Sheet



VICINITY MAP

N.T.S.


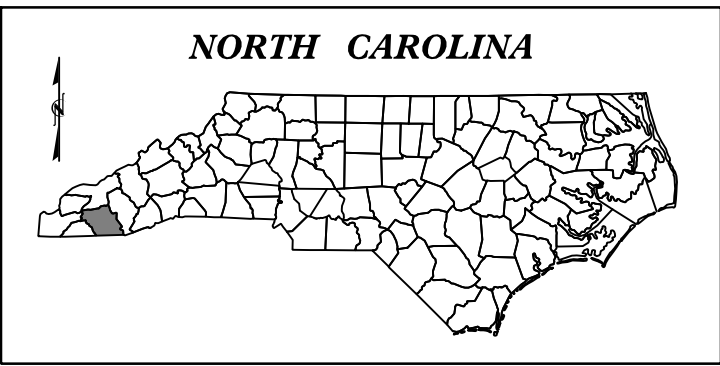
FINAL PLANS

STATE OF NORTH CAROLINA
DIVISION OF HIGHWAYS
MACON COUNTY

LOCATION: BRIDGE #009 OVER NORTH PRONG ELLIJAY CREEK ON
SR 1001 (ELLIJAY RD)

TYPE OF WORK: GRADING, PAVING, DRAINAGE, & STRUCTURE

STATE	STATE PROJECT REFERENCE NO.	SHEET NO.	TOTAL SHEETS
N.C.	B-6029	1	
STATE PROJ. NO.	F.A. PROJ. NO.	DESCRIPTION	
48224.1.1		P.E.	
48224.2.1		ROW & UTILITIES	
48224.3.1		CONSTRUCTION	

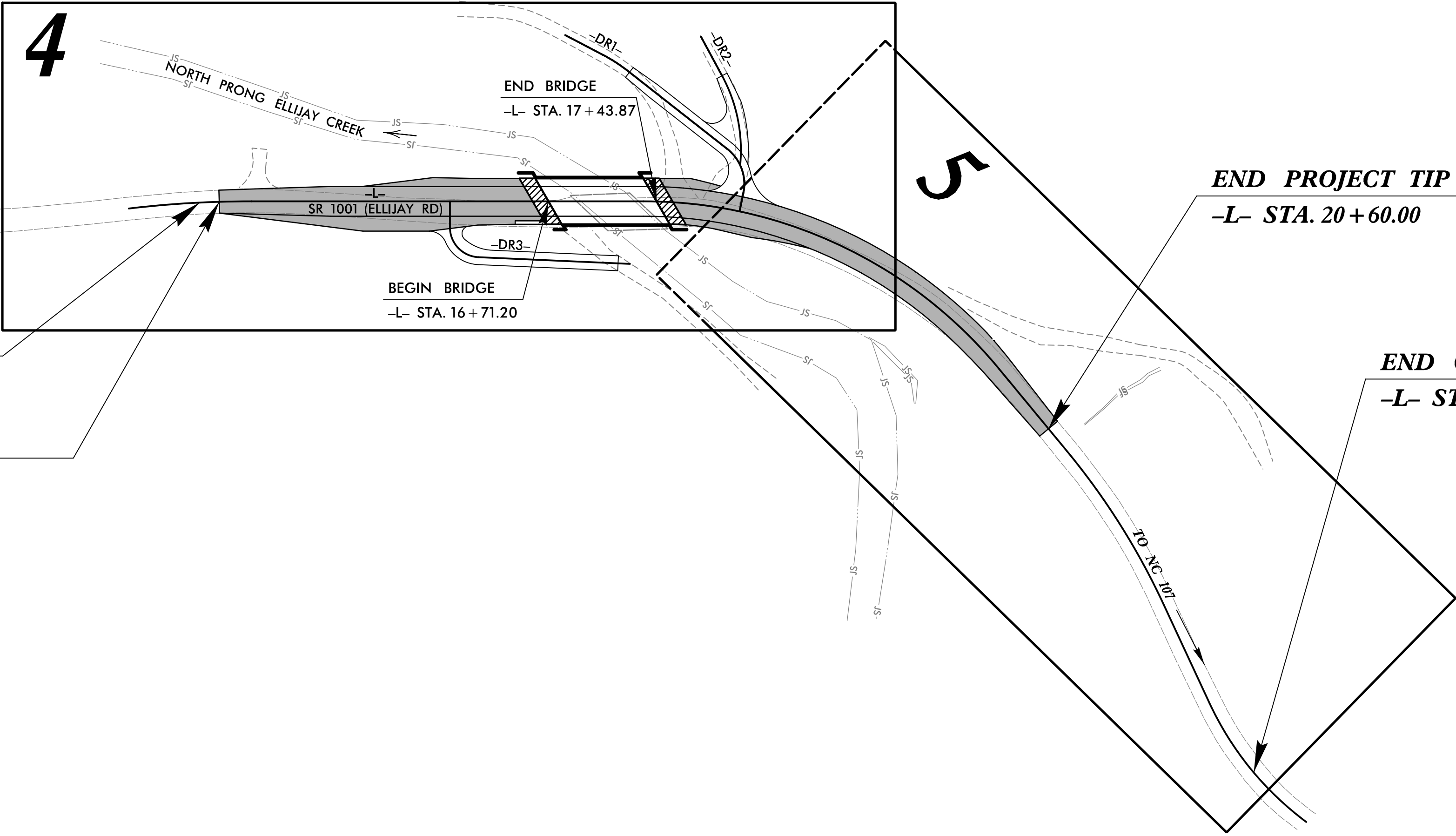


BEGIN CONSTRUCTION TIP B-6029

-L- STA. 14 + 36.84

BEGIN PROJECT TIP B-6029

-L- STA. 14 + 50.00



DOCUMENT NOT CONSIDERED FINAL
UNLESS ALL SIGNATURES COMPLETED

GRAPHIC SCALES



PLANS



PROFILE (HORIZONTAL)



PROFILE (VERTICAL)

DESIGN DATA

ADT 2012 = 420

ADT 2025 = 840

DHV = N/A

D = N/A

T = 6%

V = 30 MPH

FUNC. CLASSIFICATION:
COLLECTOR
SUBREGIONAL TIER

PROJECT LENGTH

LENGTH OF ROADWAY PROJECT TIP B-6029 = 0.102 MILES

LENGTH OF STRUCTURE PROJECT TIP B-6029 = 0.014 MILES

TOTAL LENGTH OF PROJECT TIP B-6029 = 0.116 MILES

NCDOT CONTACT: ADAM DOCKERY
Division Bridge Manager

PLANS PREPARED FOR THE NCDOT BY:



STV Engineers, Inc.
2151 Hawkins Street, Suite 1400
Charlotte, NC 28203
NC License Number F-0991

2024 STANDARD SPECIFICATIONS

RIGHT OF WAY DATE:
SEPTEMBER 25, 2017

LETTING DATE:
FEBRUARY 10, 2026

NIKKI T. HONEYCUTT, PE
PROJECT ENGINEER

CLARK GROVES
PROJECT DESIGNER

HYDRAULICS
ENGINEER

NOT A CERTIFIED DOCUMENT AS TO
THE ORIGINAL DOCUMENT BUT ONLY
AS TO THE LET DATE.
THIS DOCUMENT ORIGINALLY
ISSUED AND SEALED BY :
DAVIN C. MORRISON
038053 ON 11/16/23
THIS DOCUMENT IS ONLY CERTIFIED
AS TO THE LET DATE.
P.E.

SIGNATURE:

ROADWAY
DESIGN
ENGINEER

NOT A CERTIFIED DOCUMENT AS TO
THE ORIGINAL DOCUMENT BUT ONLY
AS TO THE LET DATE.
THIS DOCUMENT ORIGINALLY
ISSUED AND SEALED BY :
NIKKI T. HONEYCUTT
039234 ON 11/16/23
THIS DOCUMENT IS ONLY CERTIFIED
AS TO THE LET DATE.
P.E.

SIGNATURE:

